

Learning Resources at Gauhati University

Gauhati University maintains the following learning resources apart from its general infrastructure such as physical classrooms, laboratories and conference halls/auditoriums etc.:


1. Anthropology museum
2. Bio-diversity park
3. Botanical garden
4. Folklore museum
5. GU Observatory
6. Instrumentation and USIC facilities
7. ST Radar facility

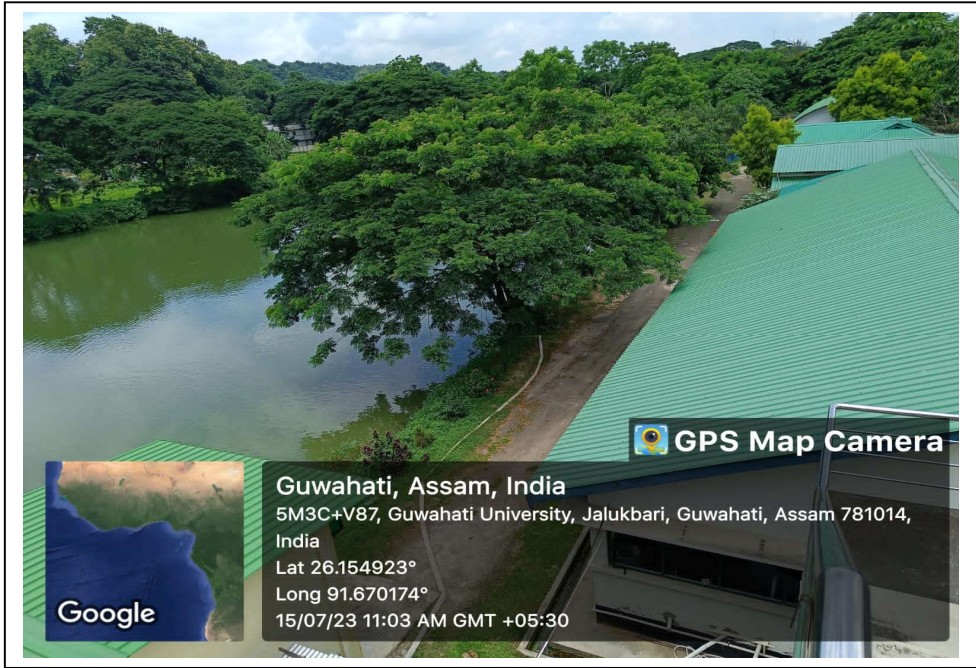
Below are some snippets of the various learning resources.

1. Anthropology museum



2. Bio-diversity park





GPS Map Camera

Guwahati, Assam, India
5M3C+V87, Guwahati University, Jalukbari, Guwahati, Assam 781014,
India
Lat 26.154923°
Long 91.670174°
15/07/23 11:03 AM GMT +05:30


Google



GPS Map Camera


Guwahati, Assam, India
5M3C+V87, Guwahati University, Jalukbari, Guwahati, Assam 781014,
India
Lat 26.154923°
Long 91.670174°
15/07/23 11:03 AM GMT +05:30

Google



3. Botanical garden






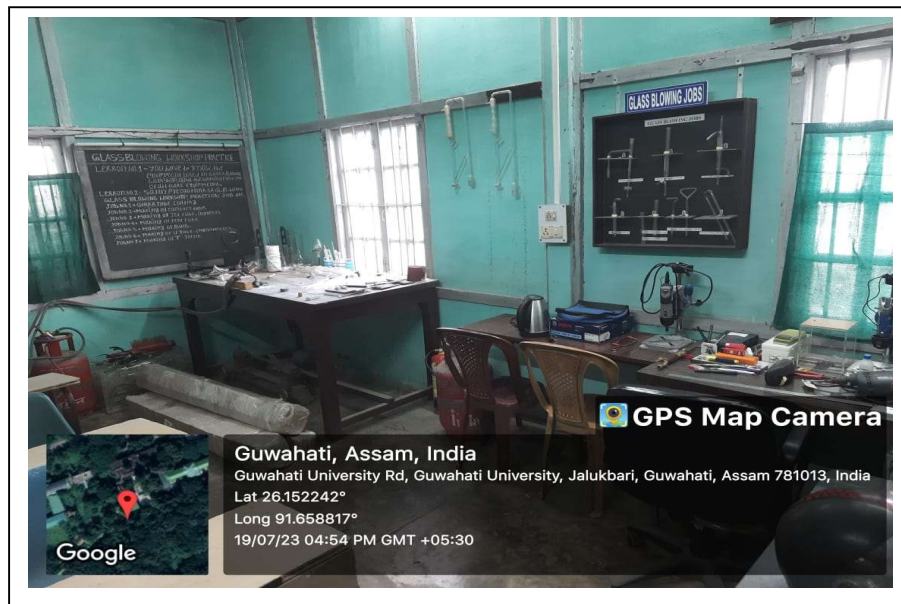
4. Folklore museum



5. GU Observatory



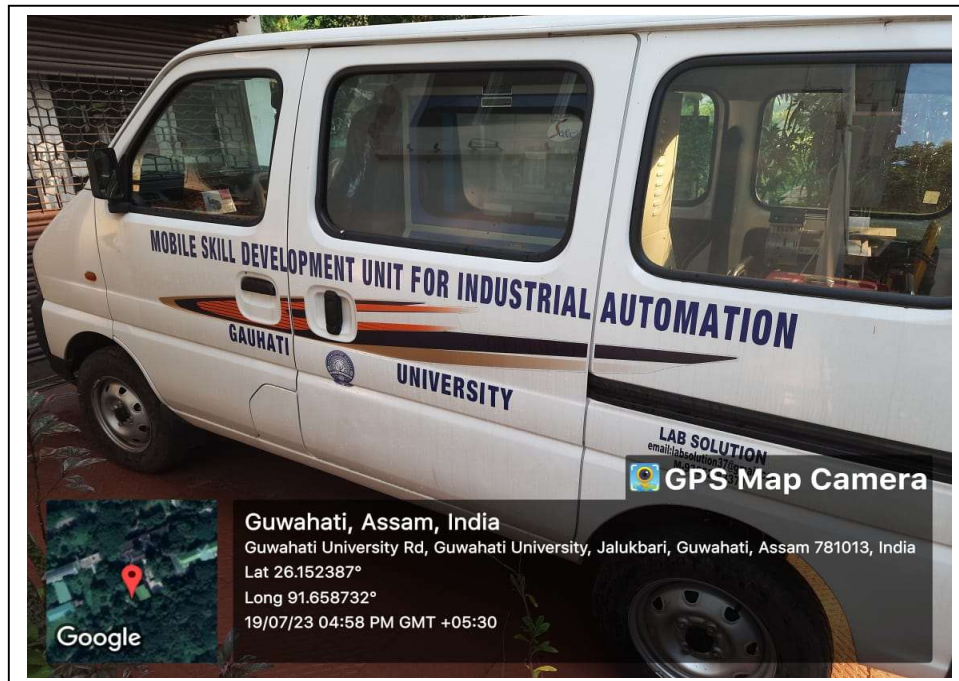
6. Instrumentation and USIC facilities



Glass blowing workshop - USIC



Mechanical workshop (instrument) - USIC

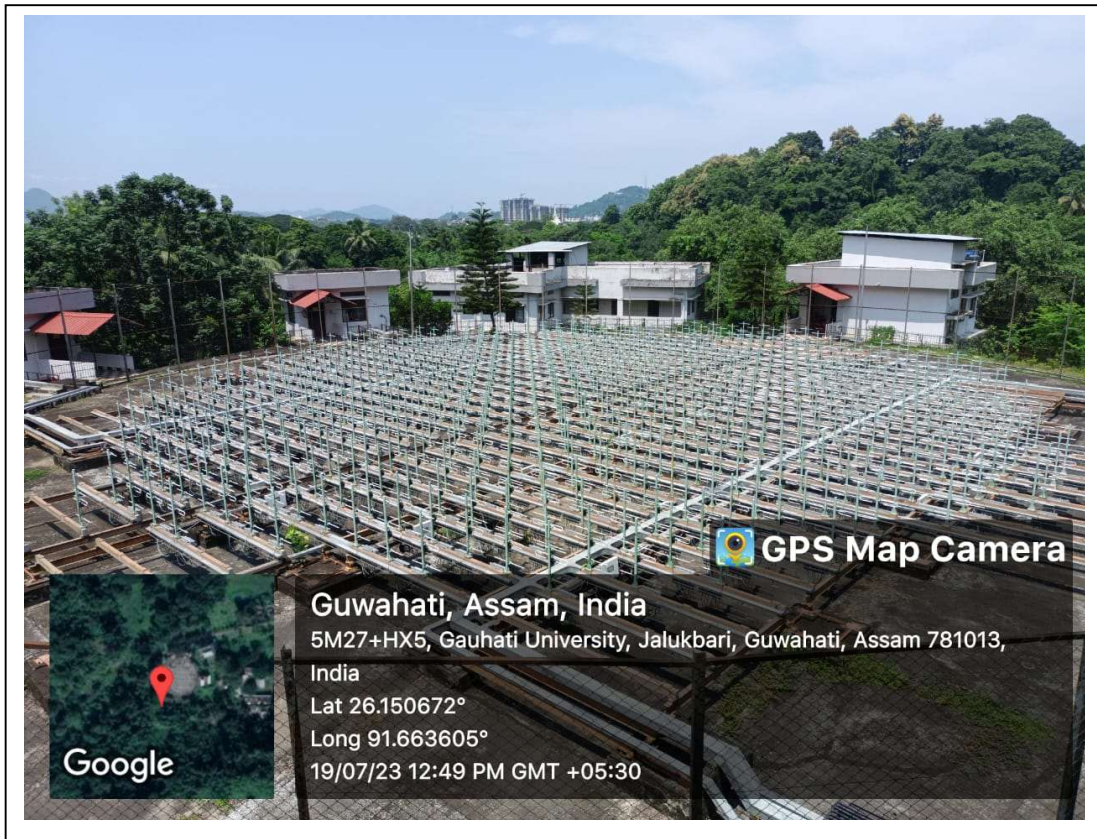


Mobile skill development for industrial automation - USIC




SAIF learning facility - USIC

7. ST Radar facility





 **GPS Map Camera**

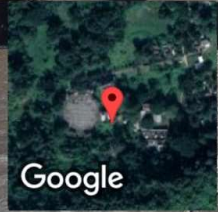
Guwahati, Assam, India

5M27+HX5, Gauhati University, Jalukbari, Guwahati, Assam 781013,
India

Lat 26.150837°

Long 91.664138°

19/07/23 12:32 PM GMT +05:30



Google

